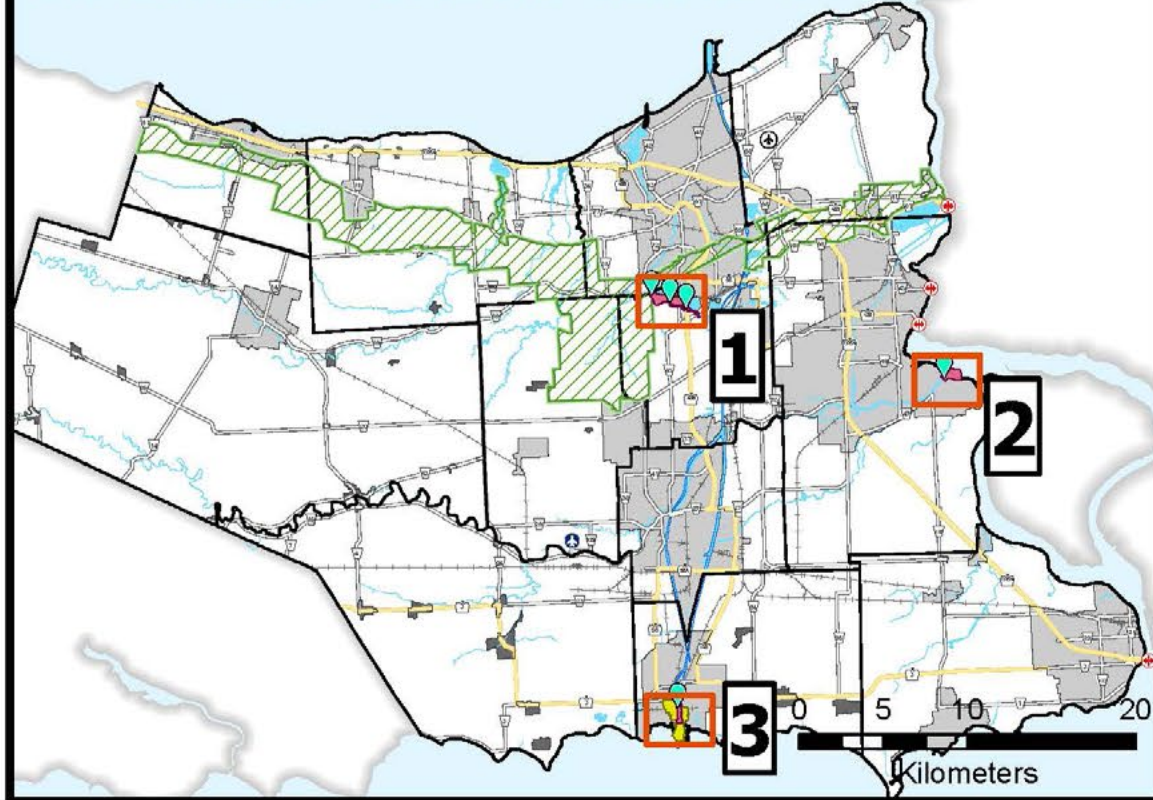
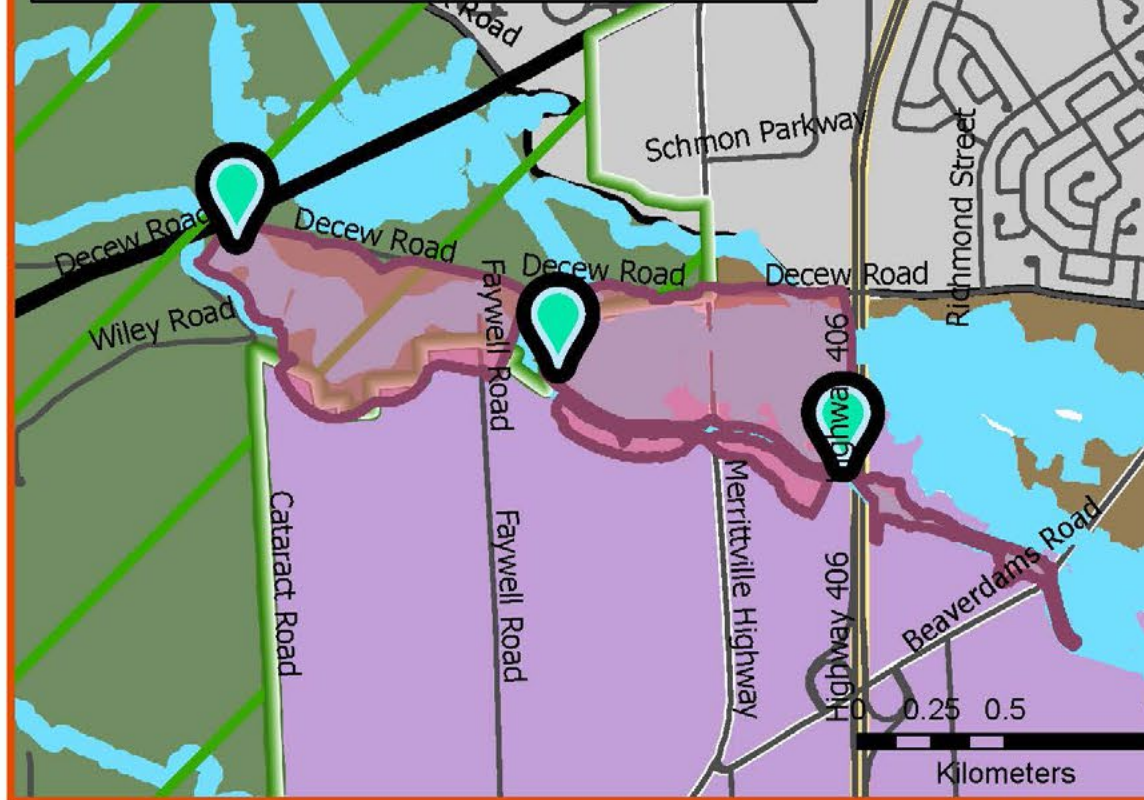


# Schedule E - Source Water Protection



## 1 - DeCew Falls Water Treatment Plant



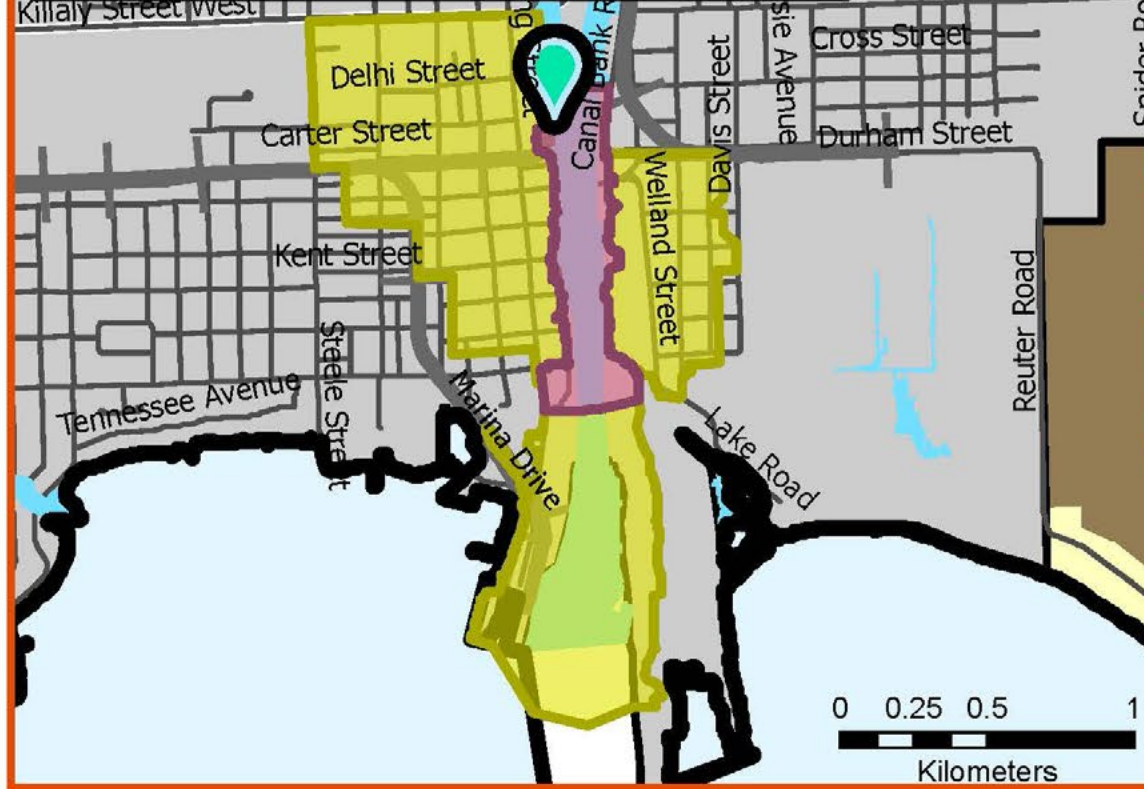
### SCHEDULE E - LEGEND

- Intake Protection Zone Type**
- IPZ-1
  - IPZ-2
- Other Features:**
- Surface Water Intake
  - Urban Areas
  - Rural Settlements
  - Prime Agricultural Area
  - Rural Lands
  - Specialty Crop Area
  - Niagara Escarpment Plan Area


## 2 - Niagara Falls Water Treatment Plant



## 3 - Port Colborne Water Treatment Plant



- BASE MAP LEGEND**
- Settlement Areas
  - Provincial Road
  - Regional Road
  - Railway
  - Major Watercourses
  - Welland Canal
  - Airport
  - Aerodrome
  - International Crossing
  - Municipal Boundaries
  - Niagara Escarpment Plan Area



© 2022 Niagara Region and its suppliers. Projection is UTM Zone 17N CSRS, NAD83. This map was compiled from various data sources. The Niagara Region makes no representations or warranties whatsoever, either expressed or implied, as to the accuracy, completeness, reliability, currency or otherwise of the information shown on this map.