Schedule 'C' Municipal Class Environmental Assessment for Merritt Road (Regional Road 37) and Rice Road (Regional Road 54) in the Town of Pelham, the City of Thorold and the City of Welland

APPENDIX

Q Preferred Design

If technical reports are required in an alternative format for accessibility needs, please contact:

Maged Elmadhoon, M.Eng., P.Eng.
Manager, Transportation Planning - Public Works, Niagara Region
Phone: 905-980-6000 ext. 3583
Email: Maged.Elmadhoon@niagararegion.ca

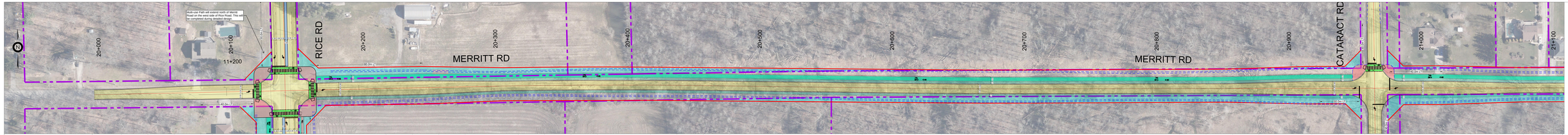
Multi-use Path will extend north of Merritt Road on the west side of Rice Road. This will be completed during detailed design.
RICE RD
MERRITT RD
MERRITT RD
CATARACT RD
20+000
20+100
11+200
20+200
20+300
20+400
20+500
20+600
20+700
20+800
20+900
21+000
21+100
80.0m (1)
80.0m (1)
80.0m (1)
80.0m (1)
4.0m
4.0m
4.0m

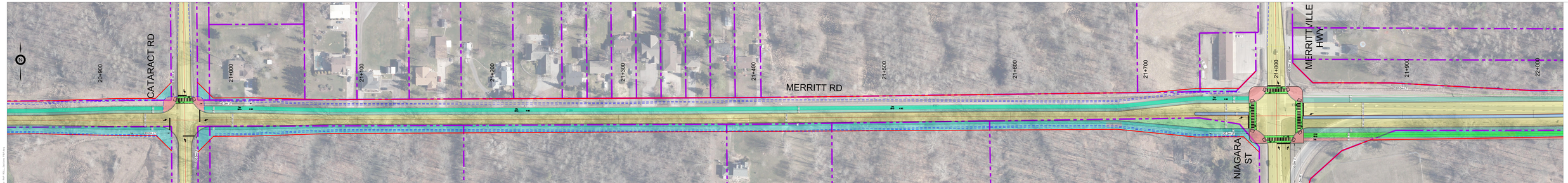

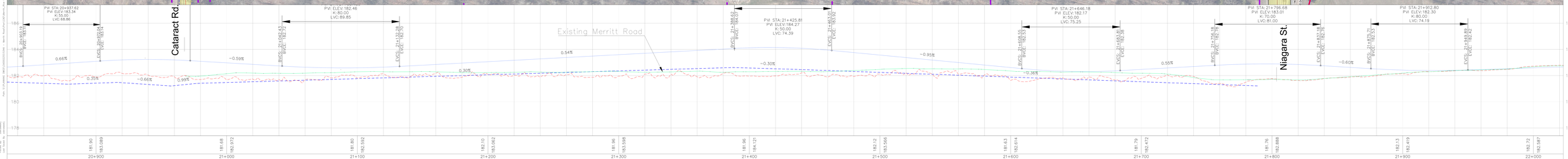

PLAN LEGEND

- EXISTING PROPERTY LINE
- PROPOSED PROPERTY LINE
- PROPERTY TAKING
- PROPOSED BIKE PATH CROSSING
- PROPOSED MULTI USE PATH
- PROPOSED SIDEWALK
- PROPOSED CYCLE TRACK
- PROPOSED BOULEVARD
- PROPOSED ROAD
- PROPOSED MEDIAN
- PROPOSED DITCH

PROFILE LEGEND

- EXISTING GROUND
- PROPOSED CENTERLINE OF ROAD
- DITCH PROFILE
- EXISTING MERRITT RD CENTERLINE

MERRITT ROAD (SEGMENT 2)

REGION OF NIAGARA

PLAN AND PLAN AND PROFILE

wsp

Scale: 1:500

Project No. IM20103036

Drawing No. 2

Plotted By: (plotted)
Last Saved By: (plotted)
Plotted: 2023-09-12
Last Saved: 2023-09-12

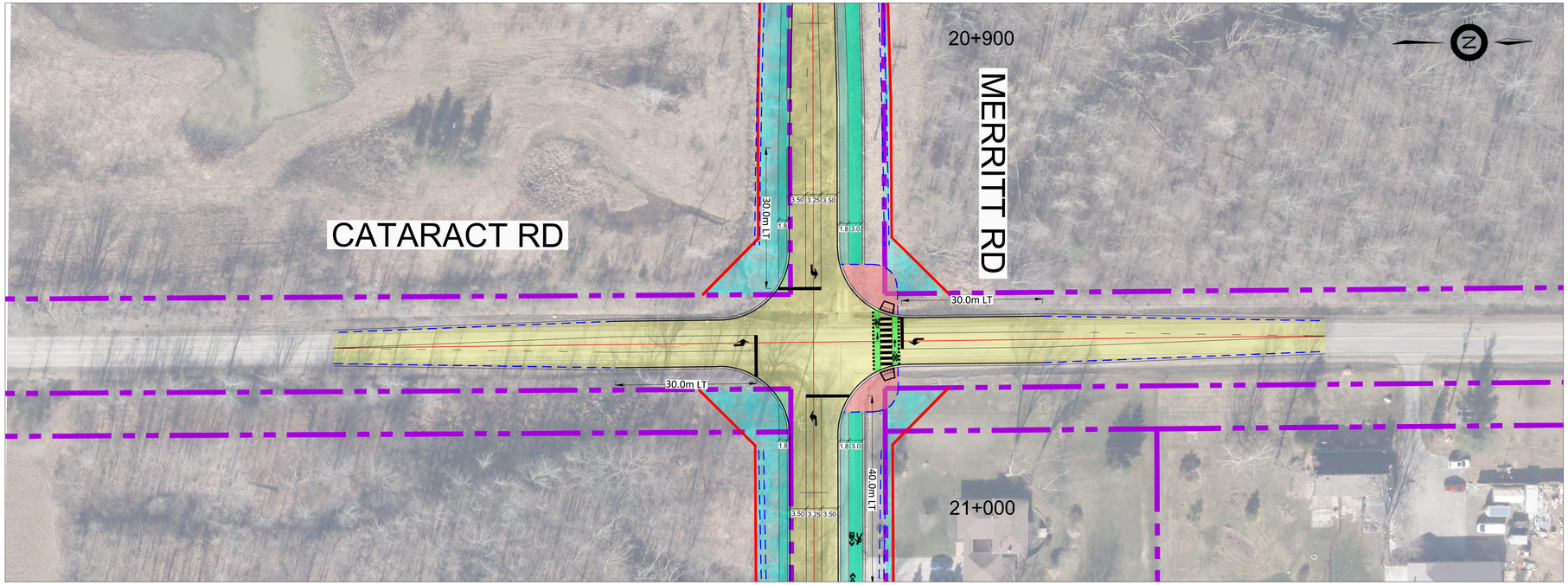

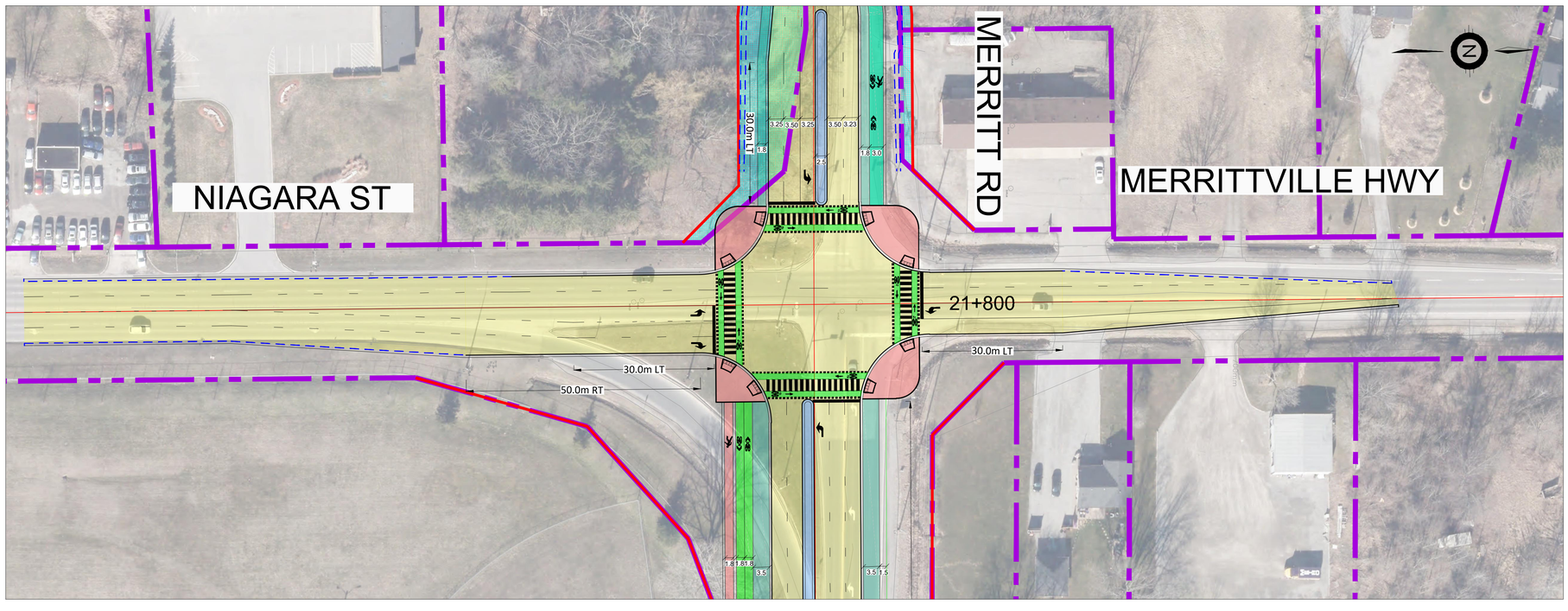

PLAN LEGEND

- EXISTING PROPERTY LINE
- PROPOSED PROPERTY LINE
- PROPERTY TAKING
- PROPOSED BIKE PATH CROSSING
- PROPOSED MULTI USE PATH
- PROPOSED SIDEWALK
- PROPOSED CYCLE TRACK
- PROPOSED BOULEVARD
- PROPOSED ROAD
- PROPOSED MEDIAN
- PROPOSED DITCH

CROSSING ROAD AT MERRITT ROAD

REGION OF NIAGARA

PLAN AND PROFILE

Scale 1:500

Consultant File No. IM20103036

Drawing No. 3

Path: S:\PLANNING DWGS\CA0002253.5346 – Merritt Road\Plan\CAD\Merritt_Rice PnP ROLL_Sections P&P.dwg

Plotted By: zakrzewskij
Last Saved By: zakrzewskij

Plotted: 2023-09-12
Last Saved: 2023-09-12

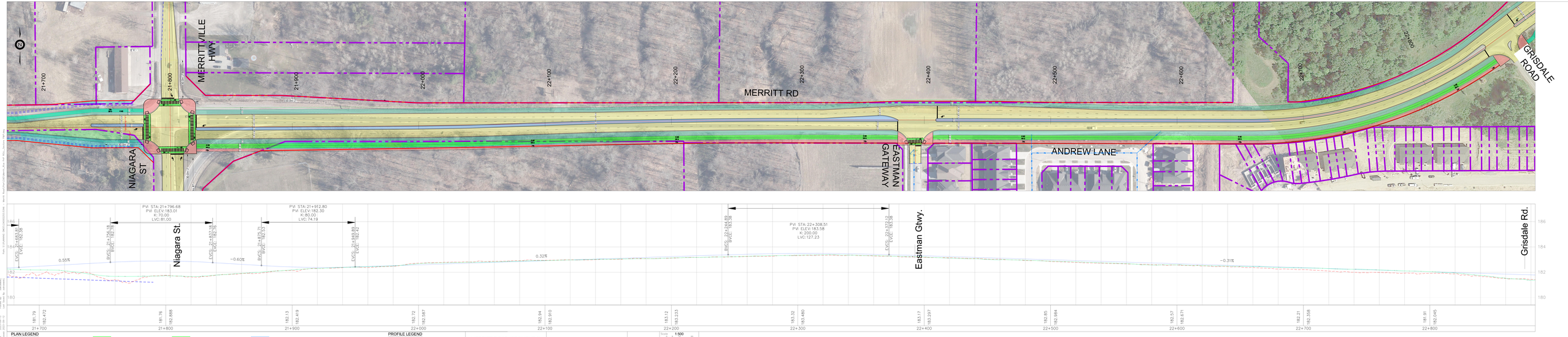

PLAN LEGEND

- EXISTING PROPERTY LINE
- PROPOSED PROPERTY LINE
- PROPERTY TAKING
- PROPOSED BIKE PATH
- PROPOSED MULTI USE PATH
- PROPOSED SIDEWALK
- PROPOSED CYCLE TRACK
- PROPOSED BOULEVARD
- PROPOSED ROAD
- PROPOSED MEDIAN
- PROPOSED DITCH

PROFILE LEGEND

- EXISTING GROUND
- PROPOSED CENTERLINE OF ROAD
- DITCH PROFILE
- EXISTING MERRITT RD CENTERLINE

MERRITT ROAD (SEGMENT 3)

REGION OF NIAGARA

PLAN AND PROFILE

wsp

Scale: 1:500

Contract No. IM20103036

Drawing No. 4

GRISDALE ROAD - HIGHWAY 406 / MERRITT ROAD - OPTION 6

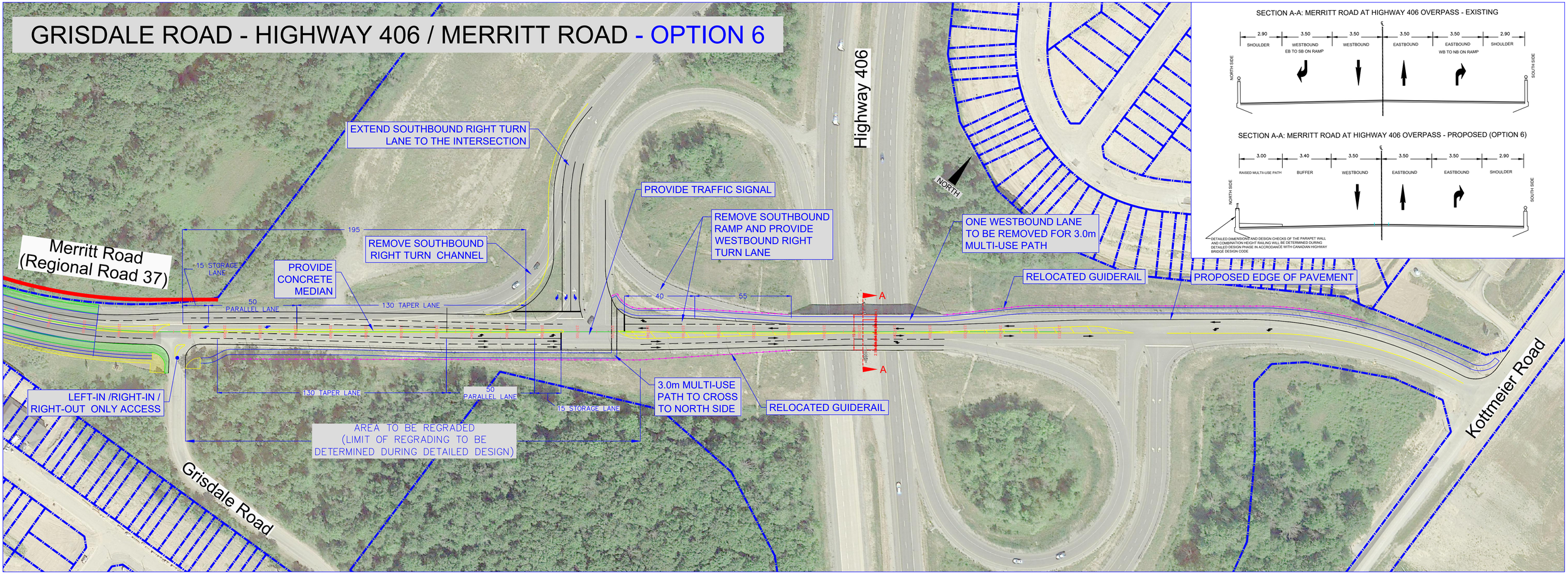

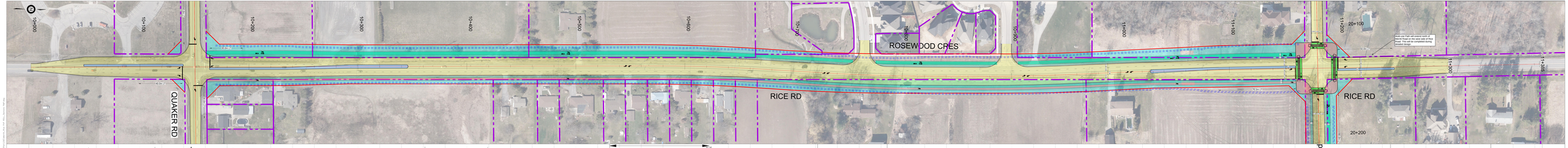

PLAN LEGEND

- EXISTING PROPERTY LINE
- PROPOSED PROPERTY LINE
- PROPERTY TAKING
- PROPOSED BIKE PATH CROSSING
- PROPOSED MULTI USE PATH
- PROPOSED SIDEWALK
- PROPOSED BOULEVARD
- PROPOSED ROAD
- PROPOSED MEDIAN
- PROPOSED DITCH

PROFILE LEGEND

- EXISTING GROUND
- PROPOSED CENTERLINE OF ROAD
- DITCH PROFILE

RICE ROAD (SEGMENT 4)

REGION OF NIAGARA

PLAN AND PROFILE

wsp

Scale: 1:500

Project No. IM20103036

Drawing No. 6

Date: 2023-08-31

Revision: 0

Drawn By: JOHNSON

Checked By: JOHNSON

Plot Date: 2023-08-31 11:15 AM

Plot Scale: 1:1

Plot Time: 11:15 AM

Plot Date: 2023-08-31

Plot Time: 11:15 AM

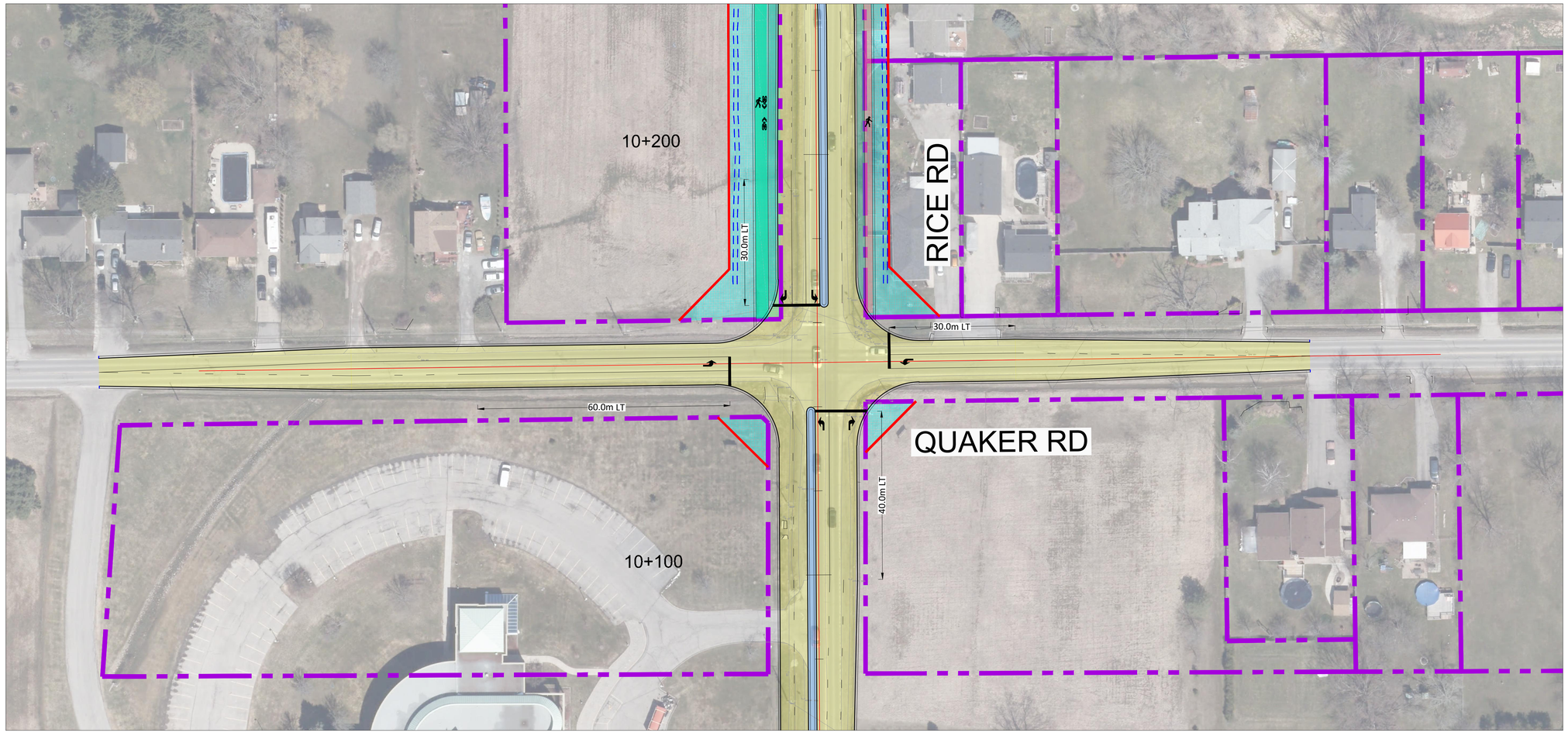

PLAN LEGEND

- EXISTING PROPERTY LINE
- PROPOSED PROPERTY LINE
- PROPERTY TAKING
- PROPOSED BIKE PATH
- PROPOSED MULTI USE PATH
- PROPOSED SIDEWALK
- PROPOSED CYCLE TRACK
- PROPOSED BOULEVARD
- PROPOSED ROAD
- PROPOSED MEDIAN
- PROPOSED DITCH

MERRITT ROAD (SEGMENT 3)

REGION OF NIAGARA

PLAN AND PROFILE

Scale 1:500 (0 5 10 20)

Consultant File No. IM20103036

Drawing No. 7

Path: S:\PLANNING DWGS\CA0002253.5346 - Merritt Road\Plan\CAD\Merritt_Rice PnP ROLL_Sections P&P.dwg
Plotted By: zakrzewskij
Last Saved By: zakrzewskij
Plotted: 2023-09-12
Last Saved: 2023-09-12



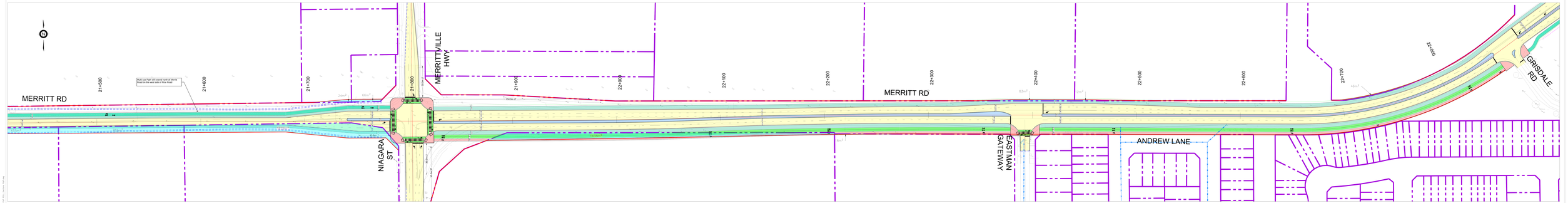

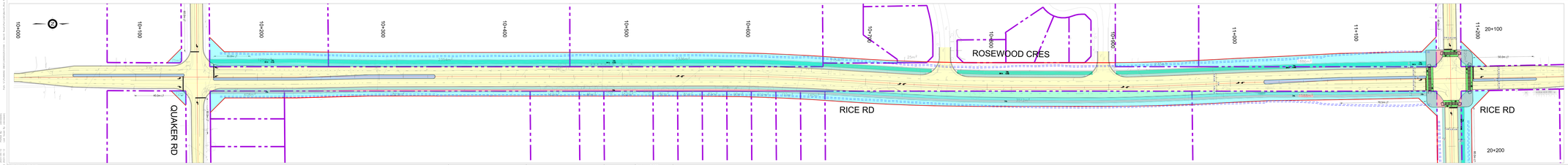

PLAN LEGEND

EXISTING PROPERTY LINE
PROPOSED PROPERTY LINE
PROPERTY TAKING
PROPOSED BIKE PATH CROSSING
PROPOSED MULTI USE PATH
PROPOSED SIDEWALK
PROPOSED BOULEVARD
PROPOSED ROAD
PROPOSED MEDIAN
PROPOSED DITCH

MERRITT ROAD AND RICE ROAD
REGION OF NIAGARA

PROPERTY TAKINGS PLAN

wsp

Scale 1:500

IM22103036

Drawing No. 1