

A network diagram background consisting of a series of interconnected nodes and lines, forming a complex web-like structure. The nodes are represented by small circles, and the lines are thin, connecting the nodes in a non-linear fashion. The background is dark gray, and the network diagram is composed of light gray lines and nodes.

MOVING ROADS FORWARD

CONNECTING MORE PEOPLE TO MORE POSSIBILITIES

PRECONSTRUCTION - PUBLIC INFORMATION CENTRE

2022-T-238 REGIONAL ROAD 20 (LUNDY'S LANE) HYDRO CANAL BRIDGE NORTH MAJOR REHABILITATION (STRUCTURE 020230), IN THE CITY OF NIAGARA FALLS

Project Description:

This project was initiated to perform a major rehabilitation of Regional Road 20 (Lundy's Lane) Hydro Canal Bridge North (Structure 020230) originally constructed in 1965.

The works as part of the overall project include:

- Bridge deck removals / rehabilitations
- Coating bridge structural steel (underside)
- Piers, abutments, and wingwall rehabilitation
- Deck widening to accommodate a MUP (Multi-Use Path)
- Lighting upgrades
- Multi-Use Trail Pathway Construction (new connection to Millenium Trail, located at the north-west corner)
- Asphalt resurfacing
- Landscaping and site restorations

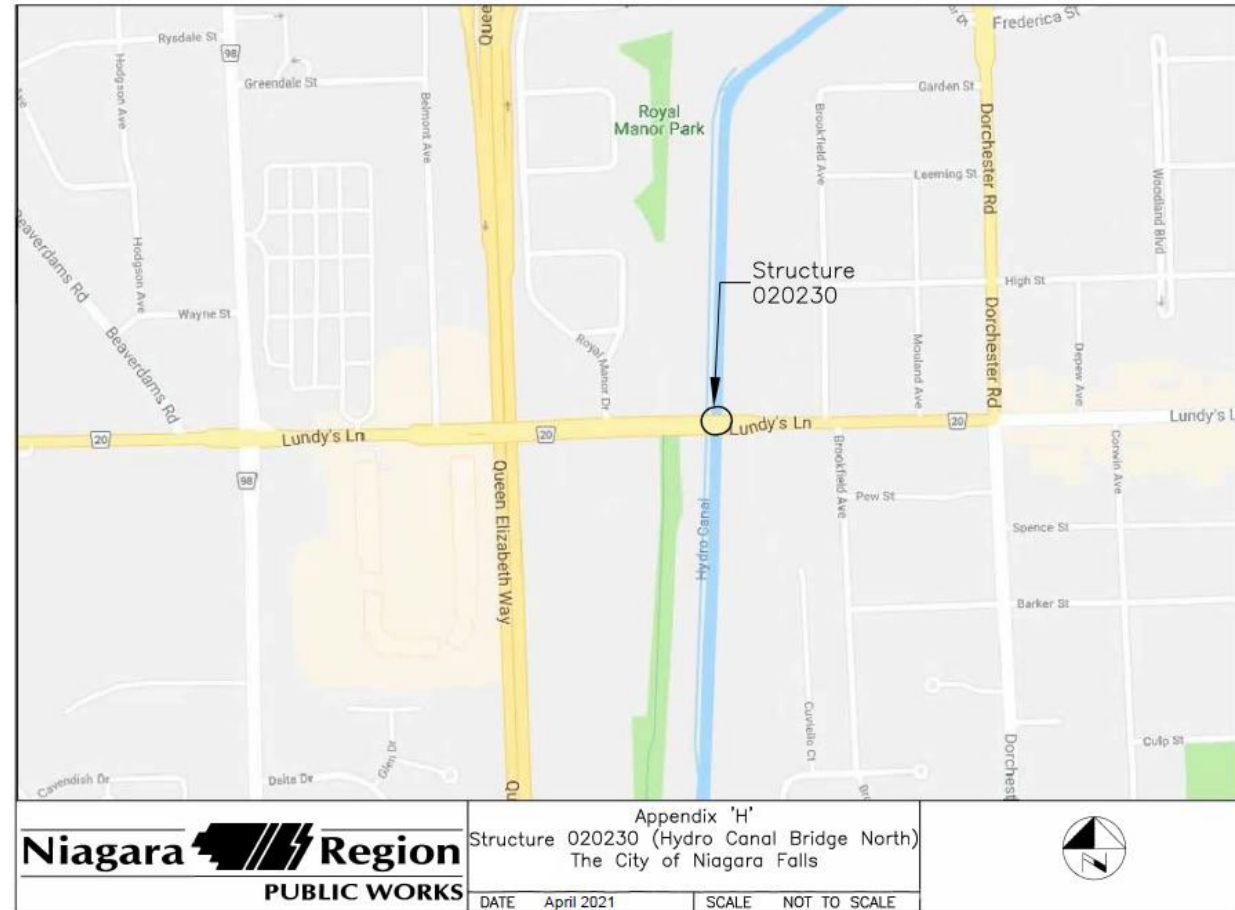


PRECONSTRUCTION - PUBLIC INFORMATION CENTRE

2022-T-238 REGIONAL ROAD 20 (LUNDY'S LANE) HYDRO CANAL BRIDGE NORTH MAJOR REHABILITATION (STRUCTURE 020230), IN THE CITY OF NIAGARA FALLS

Project Location:

- Regional Road 20 (Lundy's Lane) in the City of Niagara Falls
- From approximately 100m west of Royal Manor Drive to Brookfield Avenue



**MOVING
ROADS
FORWARD**

CONNECTING MORE PEOPLE TO MORE POSSIBILITIES

Niagara Region

PRECONSTRUCTION - PUBLIC INFORMATION CENTRE

2022-T-238 REGIONAL ROAD 20 (LUNDY'S LANE) HYDRO CANAL BRIDGE NORTH MAJOR REHABILITATION (STRUCTURE 020230), IN THE CITY OF NIAGARA FALLS

Traffic Control Impacts:

Once construction commences on the bridge all vehicular and pedestrian traffic will be diverted onto the south structure. Vehicular traffic will be limited to one lane each way for a large duration of the project (approximately 6-8 months).

**MOVING
ROADS
FORWARD**

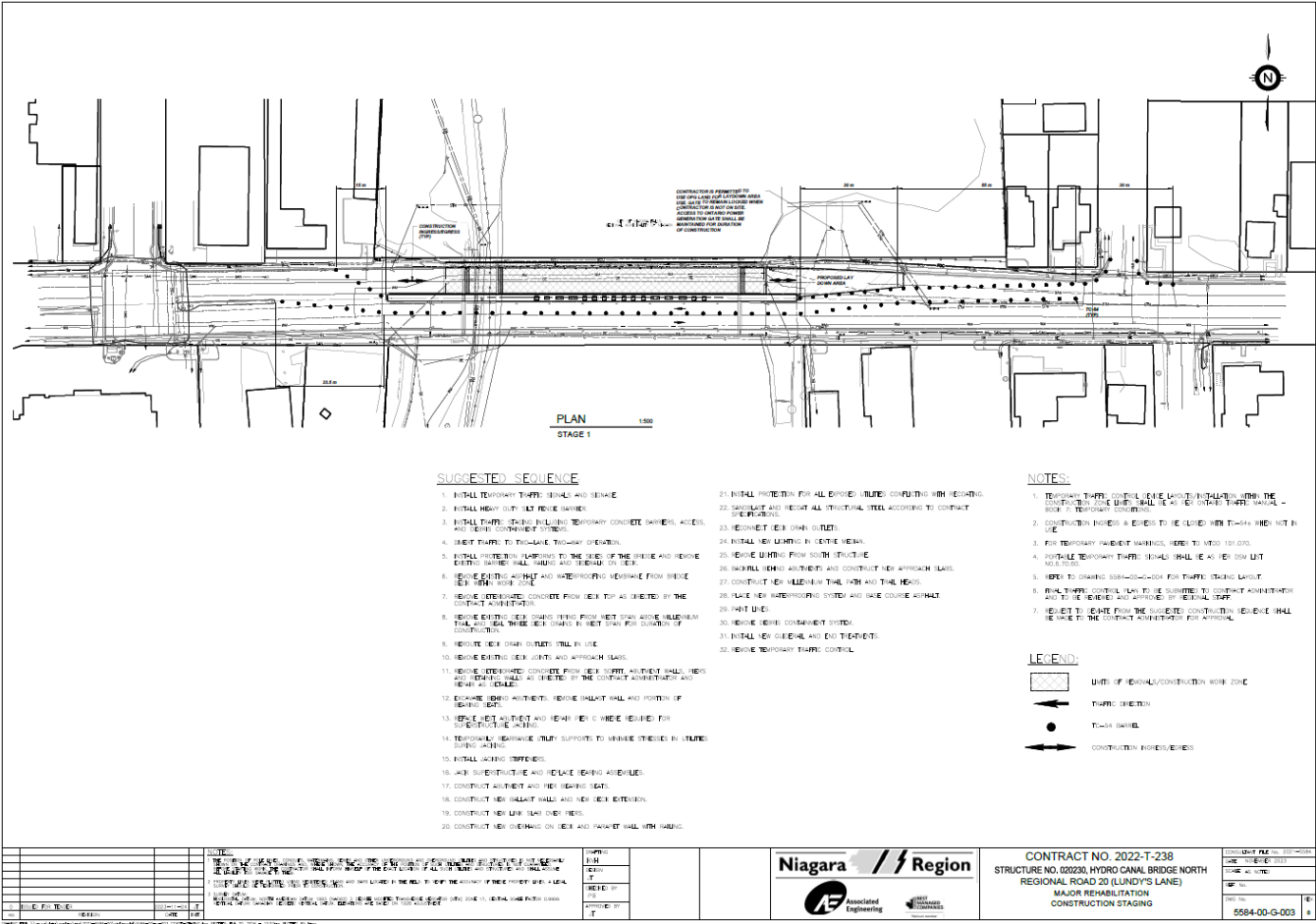
CONNECTING MORE PEOPLE TO MORE POSSIBILITIES

Niagara  Region

PRECONSTRUCTION - PUBLIC INFORMATION CENTRE

2022-T-238 REGIONAL ROAD 20 (LUNDY'S LANE) HYDRO CANAL BRIDGE NORTH MAJOR REHABILITATION (STRUCTURE 020230), IN THE CITY OF NIAGARA FALLS

Traffic Control Impacts (continued 1):



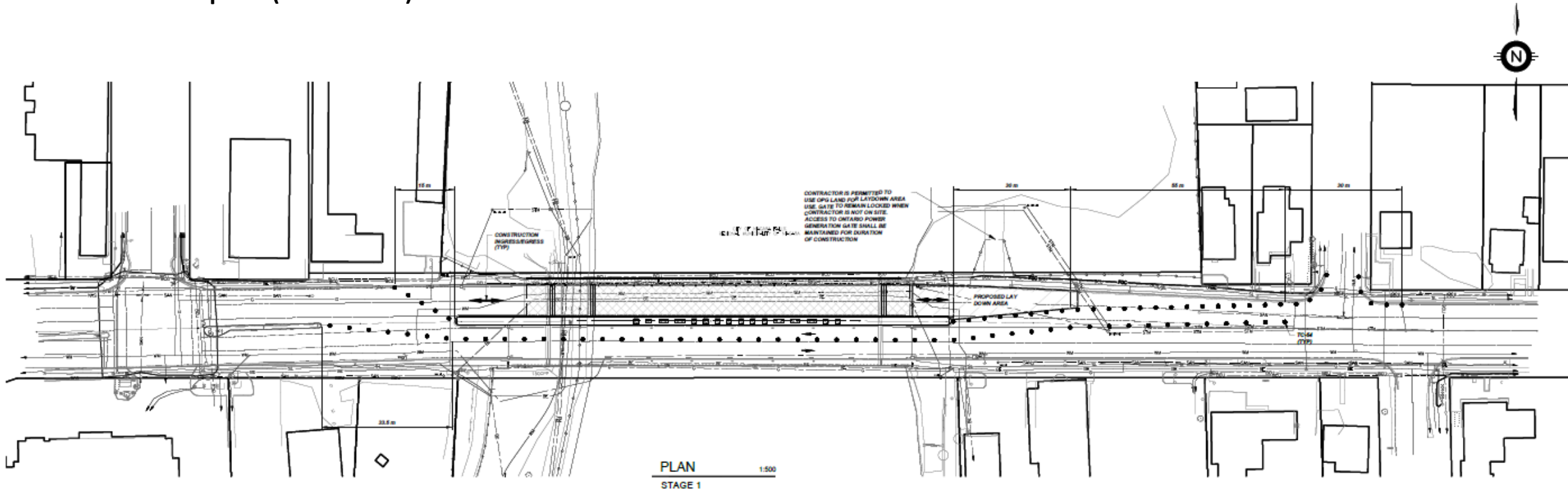
CONNECTING MORE PEOPLE TO MORE POSSIBILITIES

Niagara Region

PRECONSTRUCTION - PUBLIC INFORMATION CENTRE

2022-T-238 REGIONAL ROAD 20 (LUNDY'S LANE) HYDRO CANAL BRIDGE NORTH MAJOR REHABILITATION (STRUCTURE 020230), IN THE CITY OF NIAGARA FALLS

Traffic Control Impacts (continued 2):



**MOVING
ROADS
FORWARD**

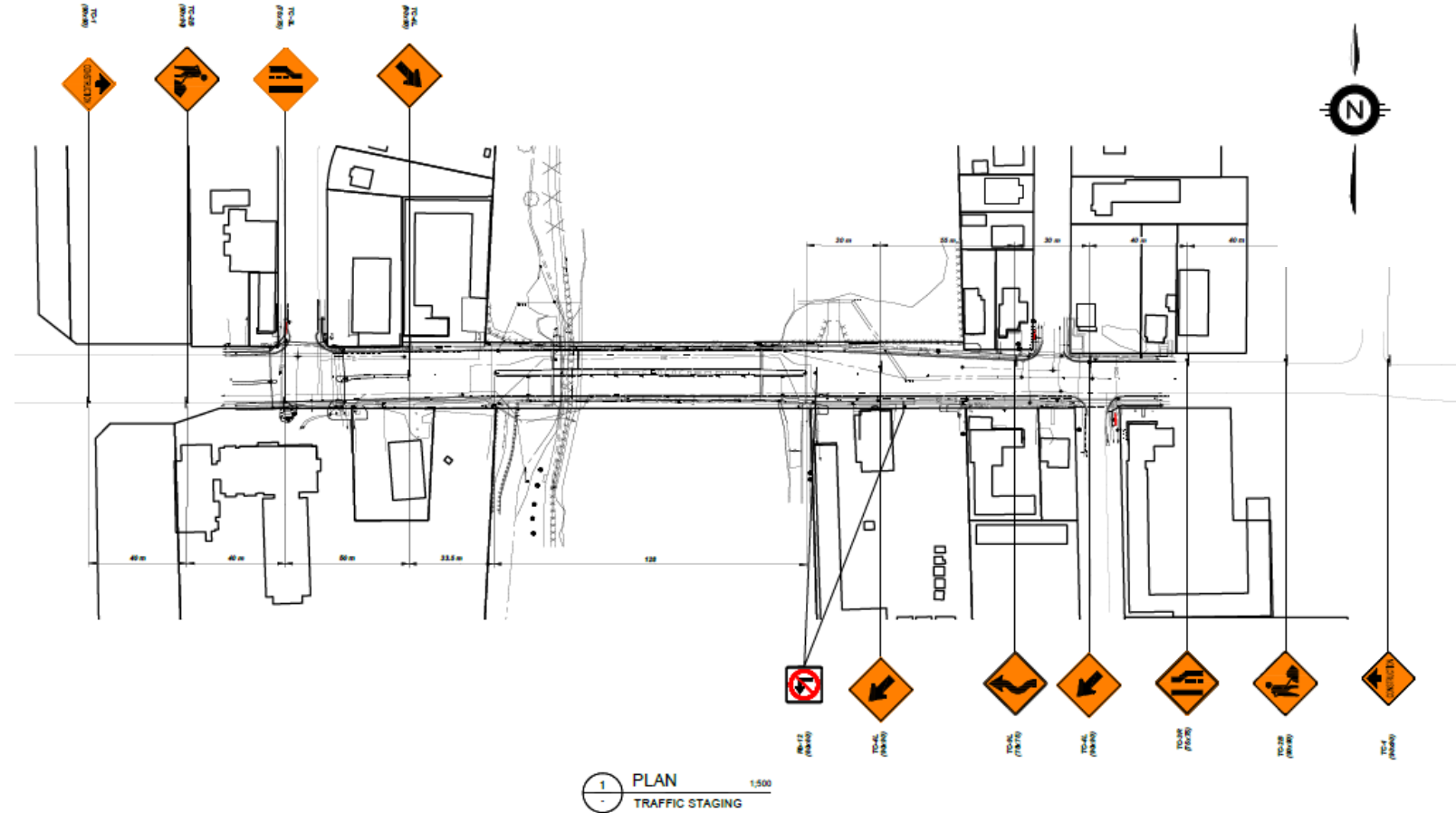
CONNECTING MORE PEOPLE TO MORE POSSIBILITIES

Niagara  Region

PRECONSTRUCTION - PUBLIC INFORMATION CENTRE

2022-T-238 REGIONAL ROAD 20 (LUNDY'S LANE) HYDRO CANAL BRIDGE NORTH MAJOR REHABILITATION (STRUCTURE 020230), IN THE CITY OF NIAGARA FALLS

Traffic Control Impacts (continued 3):



PRECONSTRUCTION - PUBLIC INFORMATION CENTRE

2022-T-238 REGIONAL ROAD 20 (LUNDY'S LANE) HYDRO CANAL BRIDGE NORTH MAJOR REHABILITATION (STRUCTURE 020230), IN THE CITY OF NIAGARA FALLS

Project Drawing:

Anticipated Start:

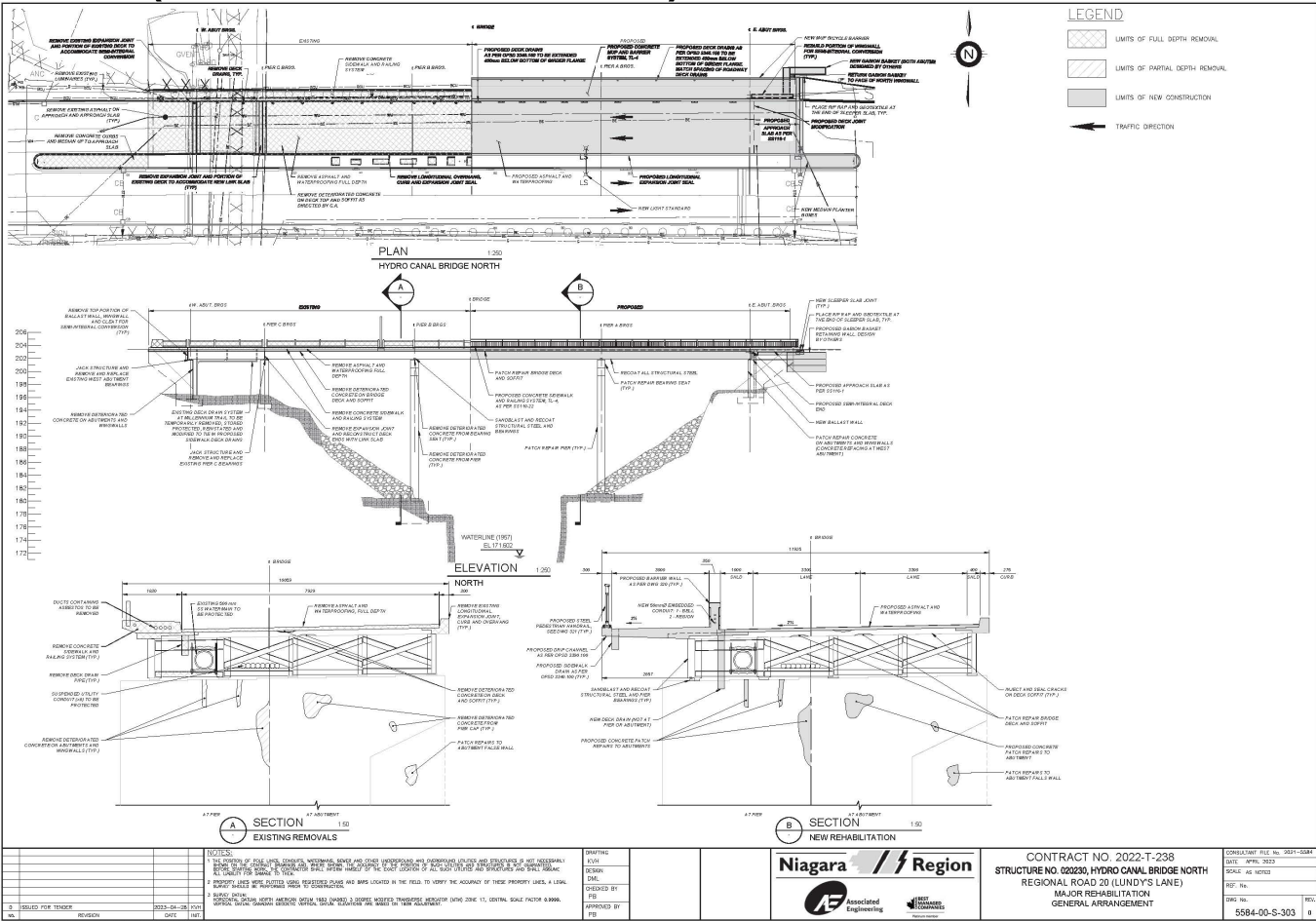
Spring 2025

Anticipated Completion:

Winter 2025

Contractor:

Rankin Construction Inc.



**MOVING
ROADS
FORWARD**

CONNECTING MORE PEOPLE TO MORE POSSIBILITIES

Niagara  Region

PRECONSTRUCTION - PUBLIC INFORMATION CENTRE

**2022-T-238 REGIONAL ROAD 20 (LUNDY'S LANE) HYDRO CANAL BRIDGE NORTH MAJOR
REHABILITATION (STRUCTURE 020230), IN THE CITY OF NIAGARA FALLS**

Project Contacts:

Austin Thorne, C.Tech., mii
Contract Administrator
austin.thorne@niagararegion.ca

Joseph Kantor, C.Tech., rcsi
Construction Inspector
joseph.kantor@niagararegion.ca

Michael Kowalczyk, C.E.T.
Project Manager
michael.kowalczyk@niagararegion.ca

**MOVING
ROADS
FORWARD**

CONNECTING MORE PEOPLE TO MORE POSSIBILITIES

Niagara  Region