



**MOVING
TRANSIT
FORWARD**

STAKEHOLDER WORKSHOP
CASABLANCA BOULEVARD
NORTH SERVICE ROAD TO MAIN STREET
AND GO STATION ACCESS
DRAFT CONCEPTS

THURSDAY SEPTEMBER 27TH, 2018

5:30PM-8:00PM

SOUTHWARD COMMUNITY PARK

GRIMSBY, ONTARIO

CONNECTING MORE PEOPLE TO MORE POSSIBILITIES

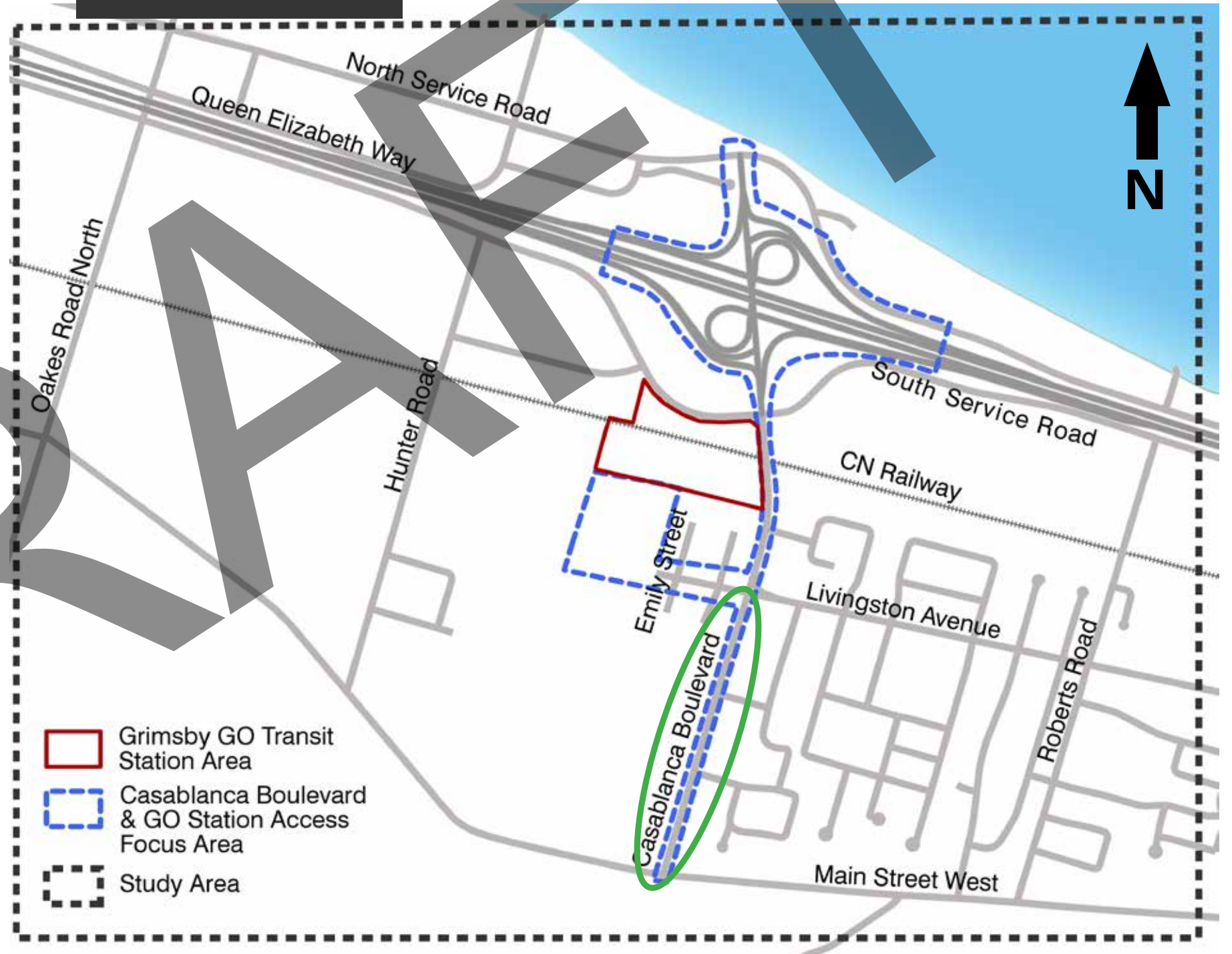
Niagara  Region

MOVING TRANSIT FORWARD

DRAFT CONCEPTS

Casablanca Boulevard: Main Street West to Livingston Avenue


The following diagrams show the proposed improvements to Casablanca Boulevard between Main St West and Livingston Avenue, as indicated by the green circle on the diagram to the right.



DRAFT CONCEPT

Casablanca Boulevard - Urbanized
View: North of Main Street West, Looking North

**MOVING
TRANSIT
FORWARD**



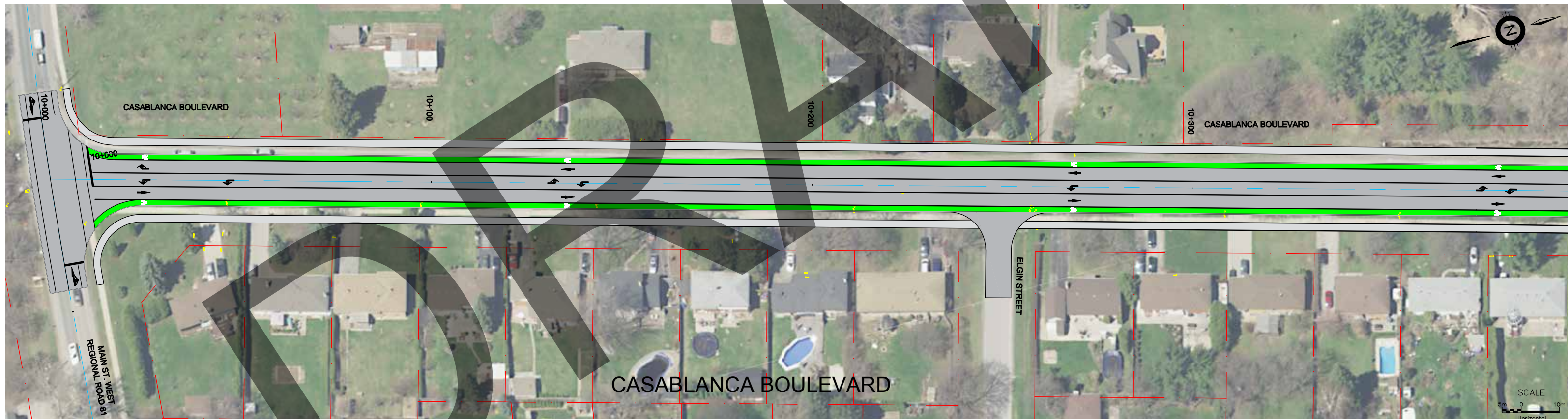
CONNECTING MORE PEOPLE TO MORE POSSIBILITIES

MOVING TRANSIT FORWARD

DRAFT CONCEPT

Casablanca Boulevard - Urbanized
View: North of Main Street West

- PROPOSED SIDEWALK
- PROPOSED BIKE LANE
- PROPOSED VEHICLE TRAVEL LANES
- PROPERTY BOUNDARY



CONNECTING MORE PEOPLE TO MORE POSSIBILITIES

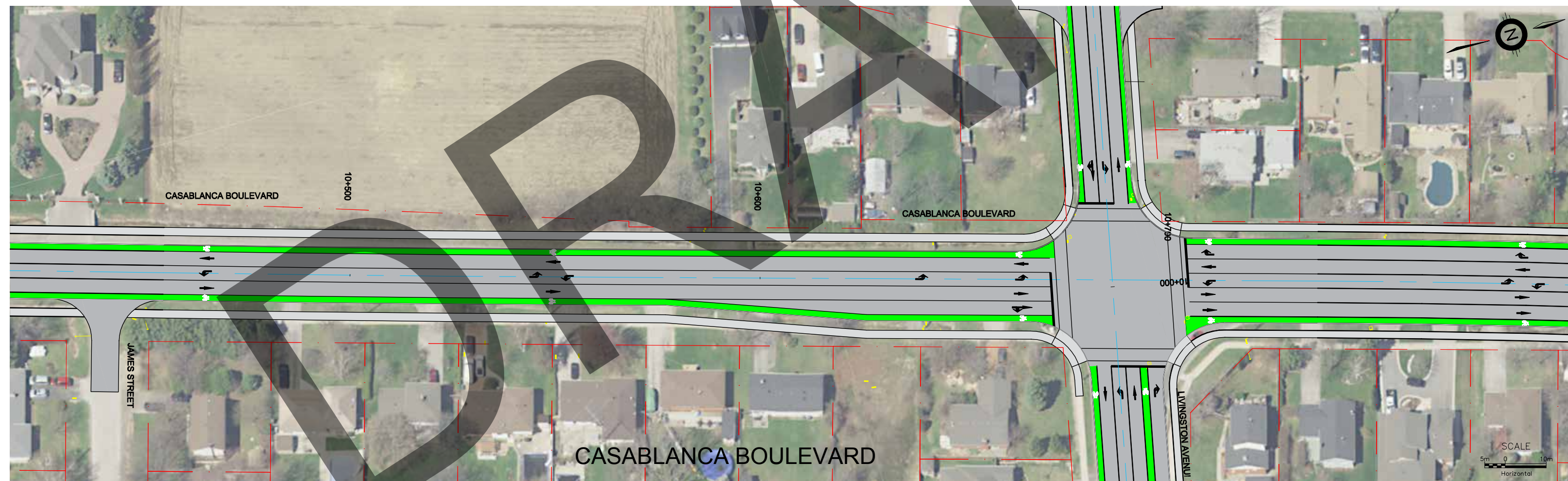
MOVING TRANSIT FORWARD

DRAFT CONCEPT

Casablanca Boulevard - Urbanized

View: Just South of James Street to North of Livingston Avenue

- PROPOSED SIDEWALK
- PROPOSED BIKE LANE
- PROPOSED VEHICLE TRAVEL LANES
- PROPERTY BOUNDARY



CONNECTING MORE PEOPLE TO MORE POSSIBILITIES

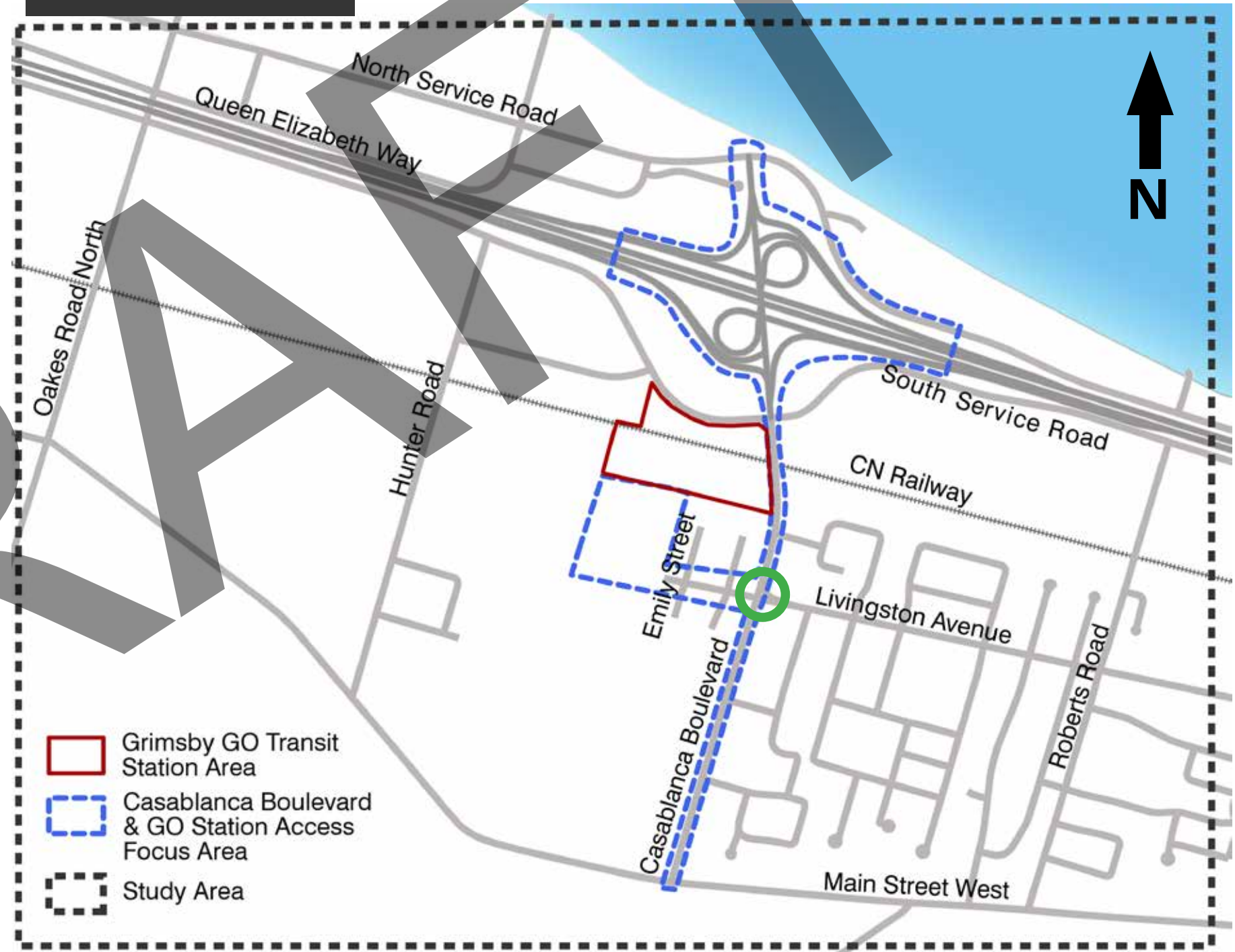
Niagara  Region

MOVING TRANSIT FORWARD

DRAFT CONCEPTS

Casablanca Boulevard: Intersection of Casablanca Boulevard and Livingston Avenue


The following diagrams show the proposed roadway improvements to the intersection of Casablanca Boulevard and Livingston Avenue, as indicated by the green circle on the diagram to the right.



DRAFT CONCEPT

Intersection of Casablanca Boulevard &
Livingston Avenue
View: Looking North

MOVING
TRANSIT
FORWARD



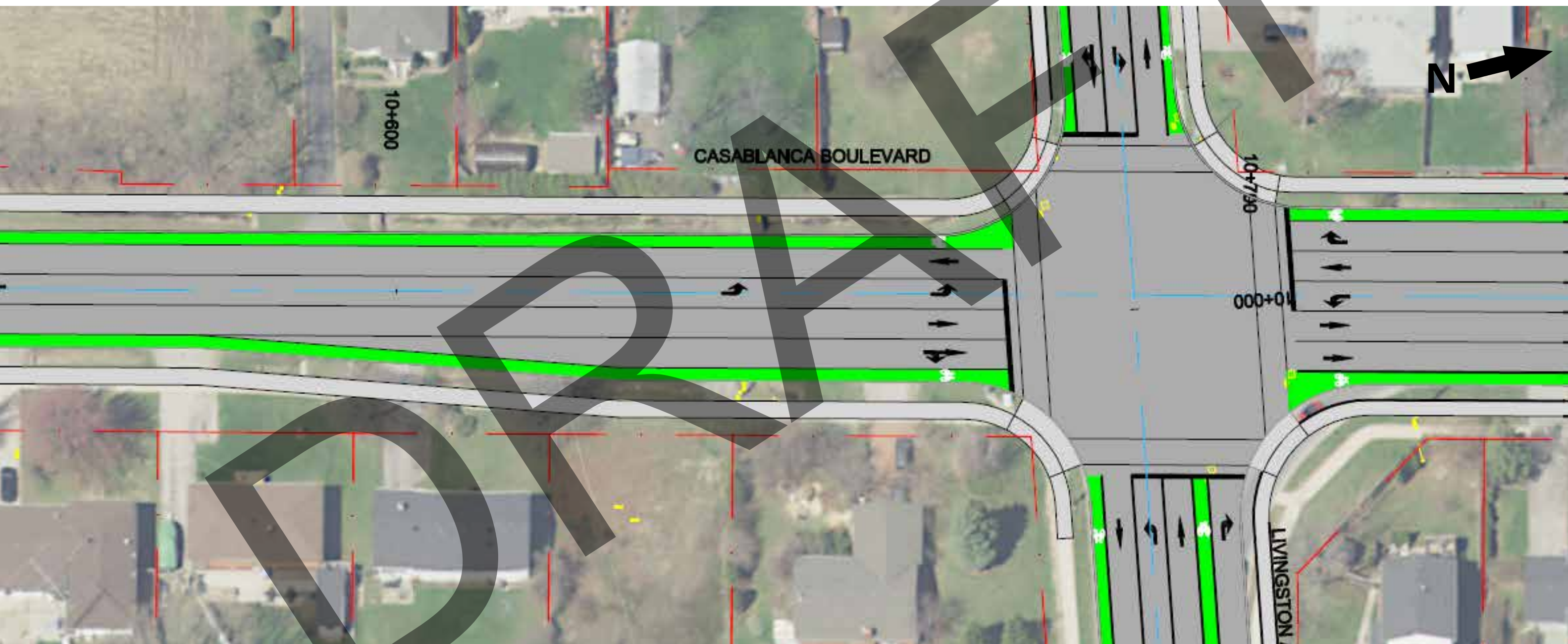
CONNECTING MORE PEOPLE TO MORE POSSIBILITIES

DRAFT CONCEPT

Intersection of Casablanca Boulevard and
Livingston Avenue

MOVING
TRANSIT
FORWARD

- PROPOSED SIDEWALK
- PROPOSED BIKE LANE
- PROPOSED VEHICLE TRAVEL LANES
- PROPERTY BOUNDARY



CONNECTING MORE PEOPLE TO MORE POSSIBILITIES

MOVING TRANSIT FORWARD

DRAFT CONCEPTS

Casablanca Boulevard: Proposed GO Station South Access

The following schematic shows the proposed roadway improvements for a new local road to connect Livingston Avenue to the south portion of the GO Transit Station, as indicated by the grey dashed line on the diagram to the right.



DRAFT CONCEPT

GO Station South Access Road
View: Looking South

**MOVING
TRANSIT
FORWARD**



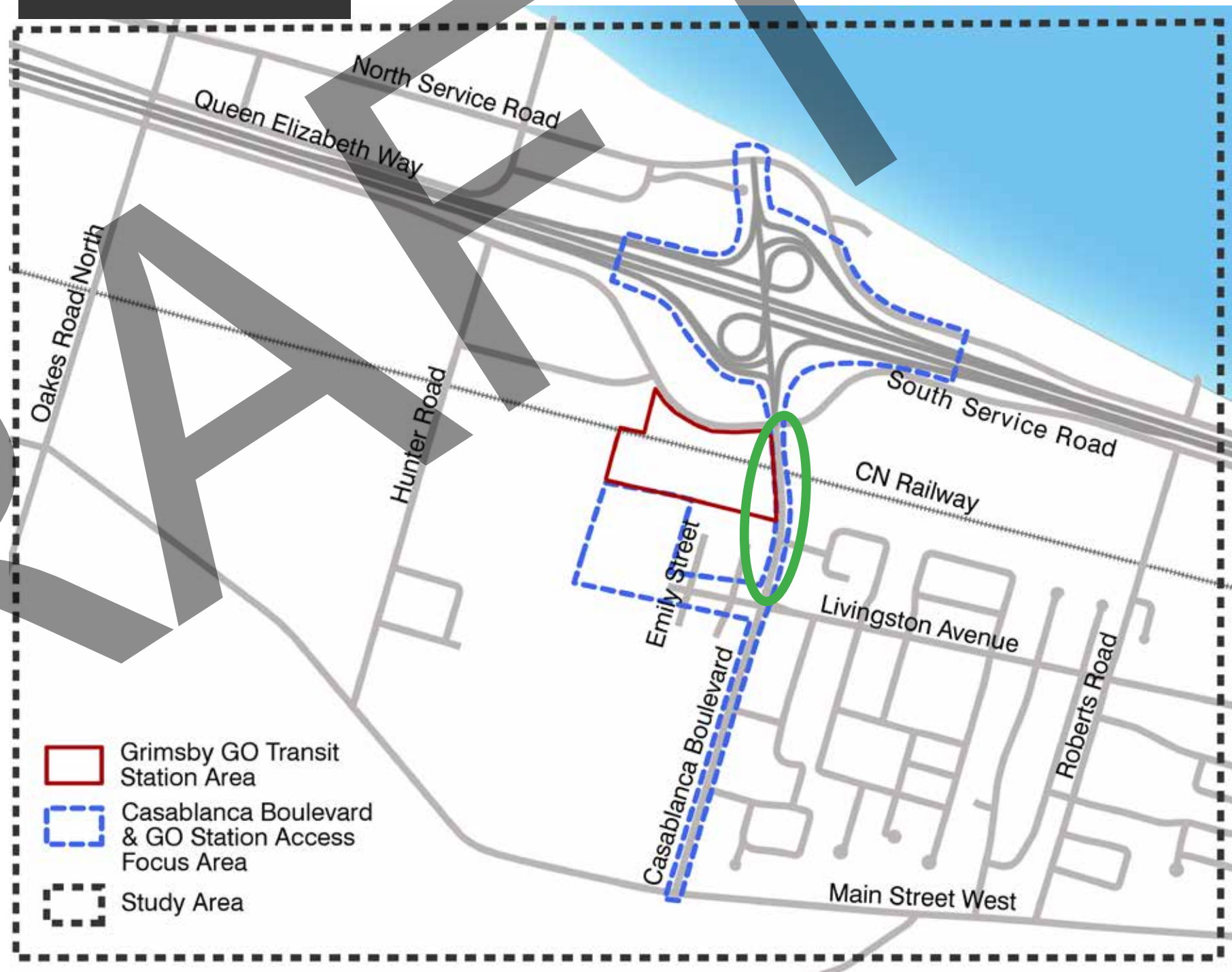
CONNECTING MORE PEOPLE TO MORE POSSIBILITIES

MOVING TRANSIT FORWARD

DRAFT CONCEPTS

Casablanca Boulevard: Livingston Avenue to South Service Road

The following diagrams show the proposed roadway improvements for the section of Casablanca Boulevard from Livingston Avenue to South Service Road, as indicated by the green circle on the diagram to the right.



DRAFT CONCEPT

Casablanca Boulevard - Urbanized

View: Looking North Towards CN Rail Crossing

MOVING
TRANSIT
FORWARD



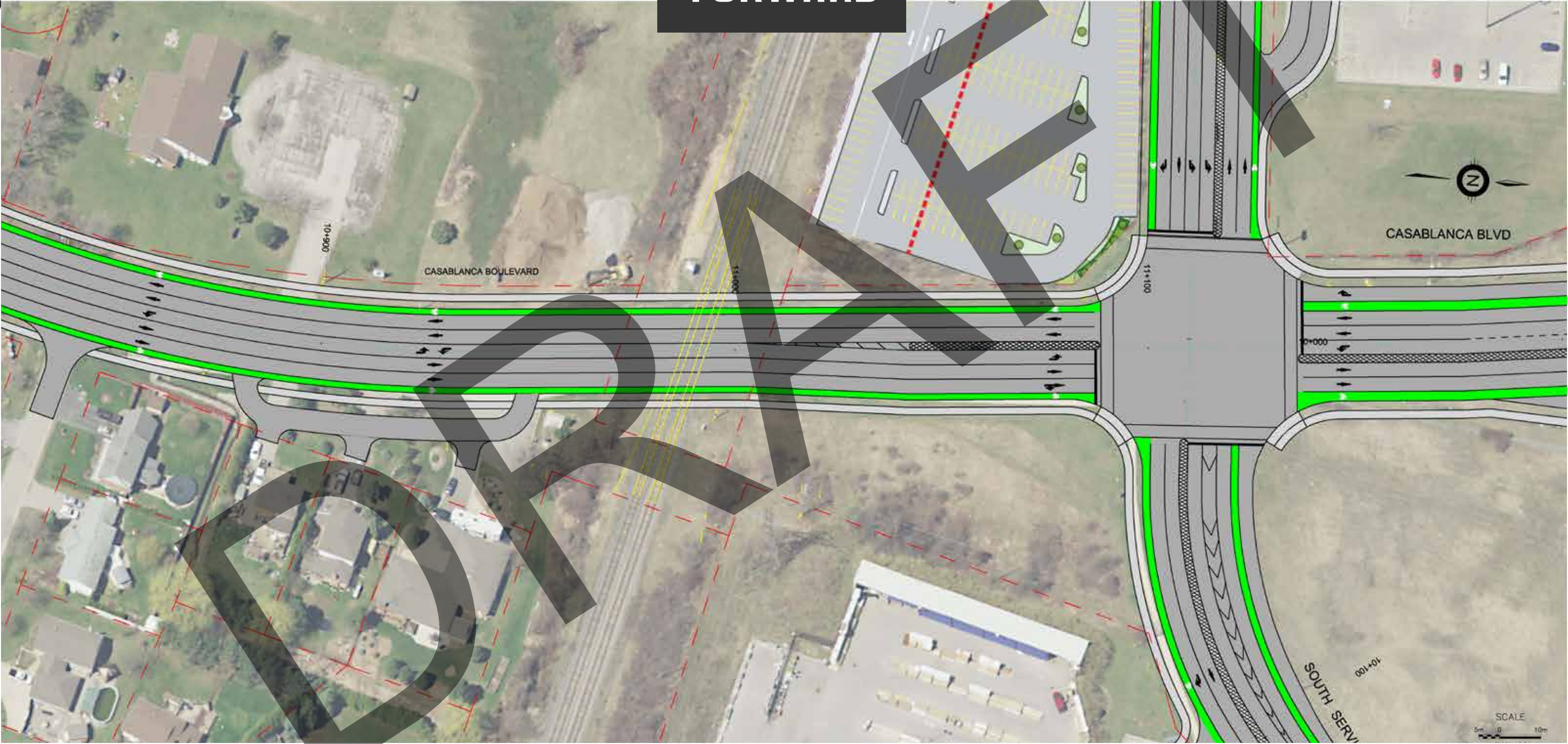
CONNECTING MORE PEOPLE TO MORE POSSIBILITIES

DRAFT CONCEPT

Casablanca Boulevard from Livingston

MOVING
TRANSIT
FORWARD

- PROPOSED SIDEWALK
- PROPOSED BIKE LANE
- PROPOSED VEHICLE TRAVEL LANES
- PROPERTY BOUNDARY



CONNECTING MORE PEOPLE TO MORE POSSIBILITIES