






**LEGEND**

-  MUNICIPAL BOUNDARY
-  SUBJECT LANDS
-  URBAN BOUNDARY
-  LANDS TO BE INCLUDED IN URBAN BOUNDARY
-  GREENBELT AREA PROTECTED COUNTRYSIDE



**UPPER CANADA CONSULTANTS**  
ENGINEERS / PLANNERS

**PORT ROBINSON WEST  
SECONDARY PLAN**  
CITY OF THOROLD  
URBAN AREA BOUNDARY EXPANSION

DATE	2021-09-30
SCALE	1:10,000 m
REF No.	.
DWG No.	1541-SKETCH