

LAKE ONTARIO

Queen Elizabeth Way

ST CATHARINES

GRIMSBY

Connect to Zone A System

LINGOLN

20 MILE CREEK

15 MILE CREEK

16 MILE CREEK

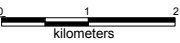
11.2 MILE CREEK

WELLAND CANAL

LAKE MOODIE

PELHAM






THOROLD



July 2005
1611-10501

V:\01611\active\161110501\preliminary\drawing\Mapinfo July 2005\161110501_West Distr_Base_fig9-1.WOR

Legend

-  Municipal Boundary
-  Intake Location
-  Pump House
-  Mains
-  Laterals

Notes

Client/Project
Feasibility Study -
Raw Water for Agricultural Purposes

Figure No.
9-1

Title
**West District Zone B -
Alternative 4: Supply from Lake Ontario
via Zone A Distribution System**

