

LAKE ONTARIO

Queen Elizabeth Way

ST CATHARINES

GRIMSBY

LINGOLN

20 MILE CREEK

15 MILE CREEK

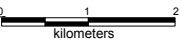
16 MILE CREEK

LAKE MOODIE

WELLAND CANAL

PELHAM






THOROLD



July 2005  
1611-10501

V:\01611\active\161110501\preliminary\drawing\Mapinfo July 2005\161110501\_West\_Distr\_Base.WCR

**Legend**

-  Municipal Boundary
-  Pump House
-  Intake
-  Supply to Open Drain
-  Mains

**Notes**

Client/Project  
Feasibility Study -  
Raw Water for Agricultural Purposes

Figure No.  
**8-6**

Title  
**West District Zone A -  
Alternative 5B: Supply from Twelve Mile  
Creek with Open Channel Distribution**

