

LAKE ONTARIO

Queen Elizabeth Way

ST CATHARINES

GRIMSBY

LINGOLN

20 MILE CREEK

15 MILE CREEK

16 MILE CREEK

12 MILE CREEK

WELLAND CANAL

LAKE MOODIE

PELHAM






THOROLD

0 1 2
kilometers

July 2005
1611-10501

V:\01611\active\161110501\preliminary\drawing\Tech_Memo_4_April_2005\161110501_West_Distr_Boise.WOR

Legend

-  Municipal Boundary
-  Intake Location
-  Pump House
-  Mains
-  Laterals

Notes

Client/Project
Feasibility Study -
Raw Water for Agricultural Purposes

Figure No.
8-5

Title
**West District Zone A -
Alternative 5A: Supply from Twelve
Mile Creek with Pipeline Distribution**

