

LAKE ONTARIO

Queen Elizabeth Way

ST CATHARINES

GRIMSBY

LINCOLN

20 MILE CREEK

15 MILE CREEK

16 MILE CREEK

11.2 MILE CREEK

WELLAND CANAL

LAKE MOODIE





PELHAM

THOROLD

0 1 2
kilometers

July 2005
1611-10501

Legend

-  Municipal Boundary
-  Supply to Open Drain
-  Intake
-  Mains

Notes

Client/Project
Feasibility Study -
Raw Water for Agricultural Purposes

Figure No.
8-4

Title
**West District Zone A -
Alternative 4B: Supply from Lake Gibson /
Lake Moodie with Open Channel Distribution**



V:\01611\active\161110501\preliminary\drawing\Mapinfo July 2005\161110501_West_Distr_Base.WCR