

LAKE ONTARIO

Queen Elizabeth Way

ST CATHARINES

GRIMSBY

LINCOLN

15 MILE CREEK

16 MILE CREEK

11.2 MILE CREEK

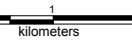
WELLAND CANAL

20 MILE CREEK

LAKE MOODIE





PELHAM

THOROLD



July 2005
1611-10501

Legend

-  Municipal Boundary
-  Intake Location
-  Mains
-  Laterals

Notes

Client/Project
Feasibility Study -
Raw Water for Agricultural Purposes

Figure No.
8-3

Title
**West District Zone A -
Alternative 4A: Supply from Lake Gibson /
Lake Moodie with Pipeline Distribution**



V:\01611\active\161110501\preliminary\drawing\Mapinfo July 2005\161110501_West_Distr_Base.WCR