

LAKE ONTARIO

Queen Elizabeth Way

ST CATHARINES

GRIMSBY

LINCOLN

20 MILE CREEK

15 MILE CREEK

16 MILE CREEK

11.2 MILE CREEK

WELLAND CANAL

LAKE MOODIE





PELHAM

THOROLD

kilometers

July 2005  
1611-10501

**Legend**

-  Municipal Boundary
-  Supply to Open Drain
-  Intake
-  Mains

**Notes**

Client/Project  
Feasibility Study -  
Raw Water for Agricultural Purposes

Figure No.  
**8-2**

Title  
**West District Zone A -  
Alternative 3B: Supply from Welland  
Canal with Open Channel Distribution**



V:\01611\active\161110501\preliminary\drawing\Tech Memo 4\_April\_2005\161110501\_West Distr\_Rose.WOR