

LAKE ONTARIO

NIAGARA
ON-THE-LAKE

ST CATHARINES

WELLAND CANAL







QUEENSTON
RESERVOIR

NIAGARA FALLS

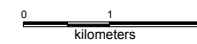
NIAGARA RIVER

16 MILE CREEK
15 MILE CREEK
12 MILE CREEK
4 MILE CREEK

Legend

-  Municipal Boundary
-  Existing Outlet
-  Existing Pump House
-  Outlet
-  Mains
-  Laterals

Notes



July 2005
1611-10501



Client/Project
Feasibility Study -
Raw Water for Agricultural Purposes

Figure No.
10-9

Title
**East District - Alternative 7C:
Pipeline System with Supply from
Outlet of OPG Tunnels**

V:\01611\active\161110501\preliminary\drawing\Tech Memo 4_April_2005\161110501_East_Distr_Base.WOR