

LAKE ONTARIO

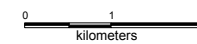
NIAGARA-
ON-THE-LAKE

ST CATHARINES

WELLAND CANAL

QUEENSTON
RESERVOIR





NIAGARA FALLS



V:\01611\active\161110501\preliminary\drawing\Tech Memo 4_April_2005\161110501_East_Distr_Base.WOR

July 2005
1611-10501

Legend

-  Municipal Boundary
-  Intake
-  Supply to Open Drain
-  Mains

Notes



Stantec

Client/Project
Feasibility Study -
Raw Water for Agricultural Purposes

Figure No.
10-5

Title
**East District - Alternative 7A:
Existing System with Full Supply from
Outlet of OPG Tunnels**