

LAKE ONTARIO

NIAGARA  
ON-THE-LAKE

ST CATHARINES

WELLAND CANAL

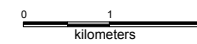
4 MILE CREEK

NIAGARA RIVER

QUEENSTON  
RESERVOIR

LAKE  
MORRE





NIAGARA FALLS



July 2005  
1611-10501

V:\01611\active\161110501\preliminary\drawing\Tech Memo 4\_April\_2005\161110501\_East\_Distr\_Base.WOR

**Legend**

-  Municipal Boundary
-  Intake
-  Supply to Open Drain
-  Mains

**Notes**

Client/Project  
Feasibility Study -  
Raw Water for Agricultural Purposes

Figure No.  
**10-4**

Title  
**East District - Alternative 3B:  
Existing System with Limited Supply from  
Welland Canal Upstream of Lock 6**

