

LAKE ONTARIO

NIAGARA
ON-THE-LAKE

ST CATHARINES

WELLAND CANAL

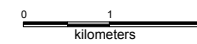
4 MILE CREEK

NIAGARA RIVER

QUEENSTON
RESERVOIR

LAKE
MORRE





NIAGARA FALLS



V:\01611\active\161110501\preliminary\drawing\Tech_Memo_4_April_2005\161110501_East_Distr_Base.WOR

July 2005
1611-10501

Legend

-  Municipal Boundary
-  Intake
-  Supply to Open Drain
-  Mains

Notes

Client/Project
Feasibility Study -
Raw Water for Agricultural Purposes

Figure No.
10-1

Title
**East District - Alternative 3A:
Existing System with Full Supply from
Welland Canal Upstream of Lock 3**

