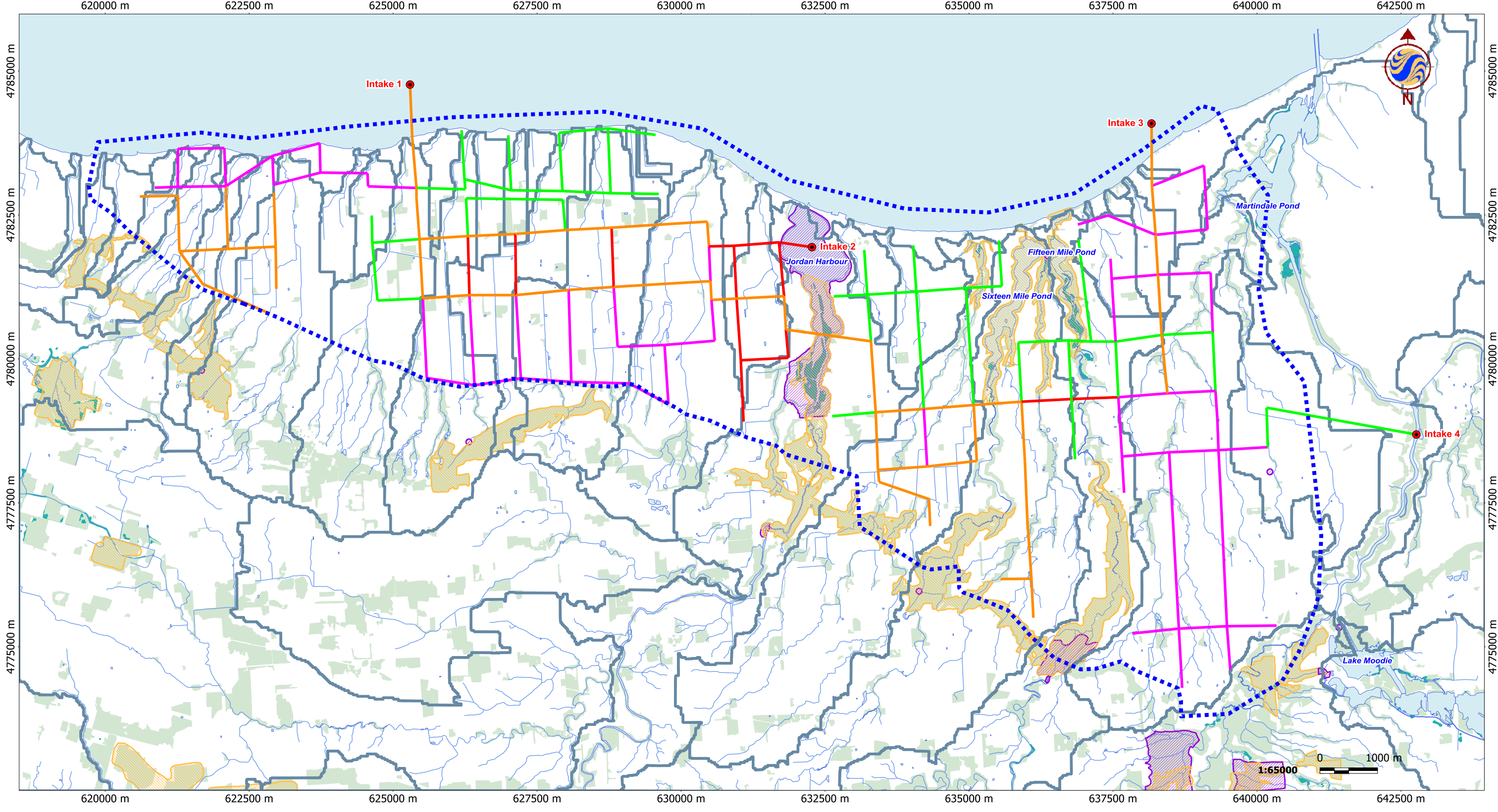















V:\01611\active\161110576\preliminary\drawing\Work_200707_Environmental\161110576_guelph_20071120.map [Alternative W2 Layout]
 11/20/2007 12:07:10 PM By: ccalhoun Revised 09-05-2007 By: C.Calhoun



September 2007
 161110576



Legend

 Service Area	 Intake
 Stream	Pipe Diameter (mm)
 ANSI, Earth Science	 150 - 300
 ANSI, Life Science	 350 - 450
 Subwatershed Boundary	 500 - 600
 Waterbody	 750 - 900
 Woodlot	
 Wetland	

Notes

1. Coordinate System: UTM NAD 83 - Zone 17 (N)
2. Base features provided by the Niagara Peninsula Conservation Authority and the Regional Municipality of Niagara, 2006.

Client/Project
 Niagara Irrigation Study Phase 2
 Natural and Social Environment Report

Figure No.
 5

Title
**Pipe Distribution for West District
 Alternative W2**