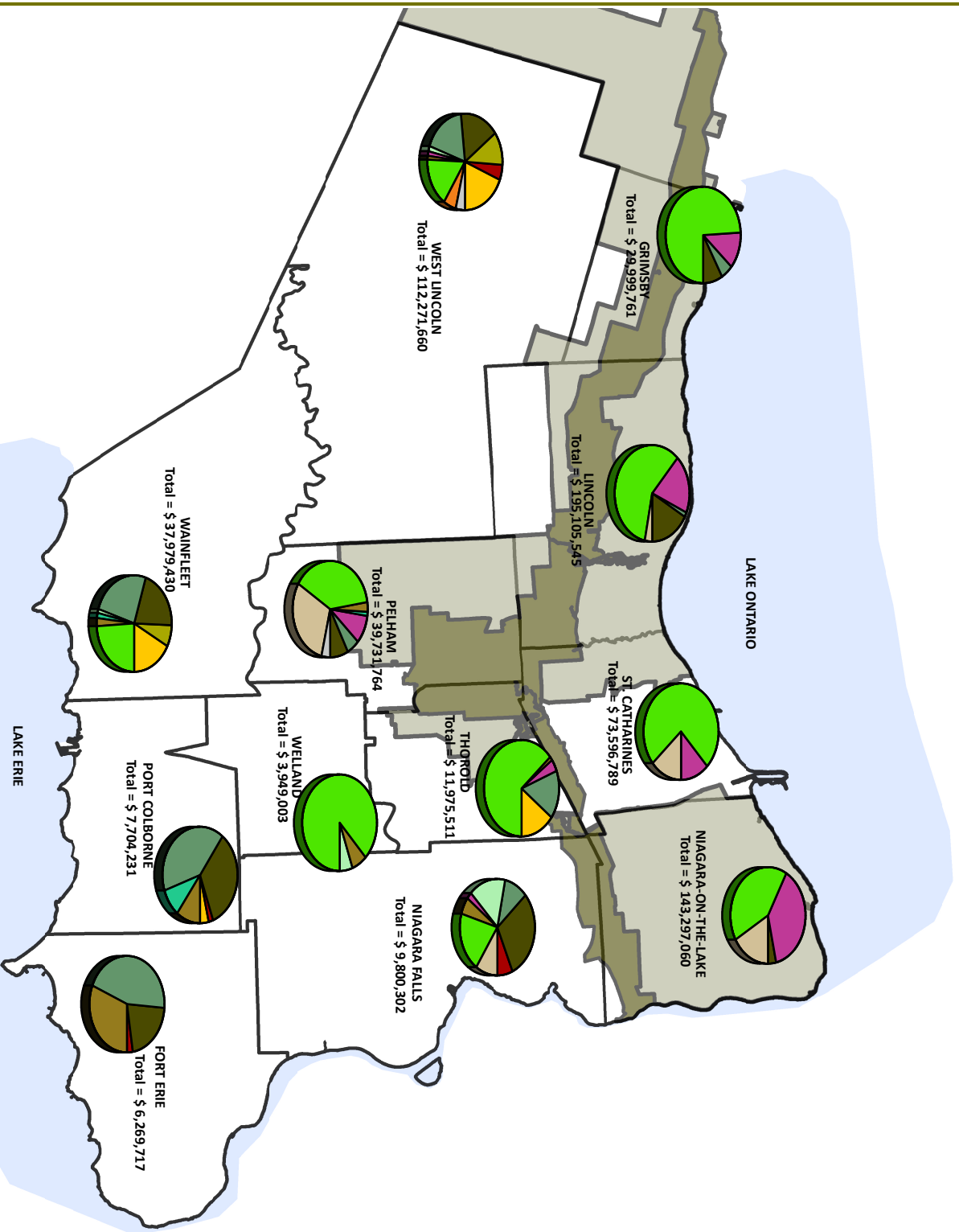
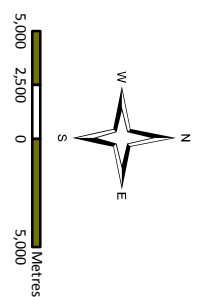
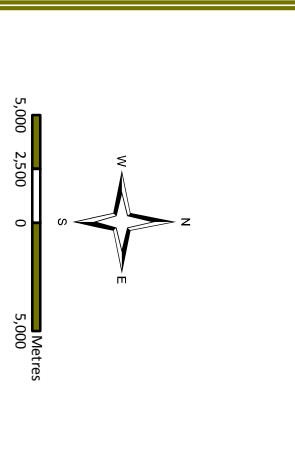



This map is for illustration purposes only.  
For boundary interpretations  
please contact the Regional Municipality of Niagara.



Source:  
Regional Municipality of Niagara, 2002  
Census of Agriculture - Statistics Canada, 2006 - Special Run

**FIGURE 29**  
**GROSS FARM RECEIPTS BY FARM TYPE BY AREA MUNICIPALITY, 2006**  
August 2010



Farm Type: Each census farm is classified according to the predominant commodity produced. This is done by estimating the potential receipts from the inventories of crops and livestock reported. The commodity or groups of commodities that account for 51% or more of the total potential receipts determines the farm type.  
(Source: Agricultural Profile of Ontario - Catalogue No. 95-629-XWE - Statistics Canada)