

AN UPDATE OF THE REGIONAL MUNICIPALITY OF NIAGARA AGRICULTURAL ECONOMIC IMPACT STUDY (2003)

This map is for illustration purposes only.
For boundary interpretations
please contact the Regional Municipality of Niagara.

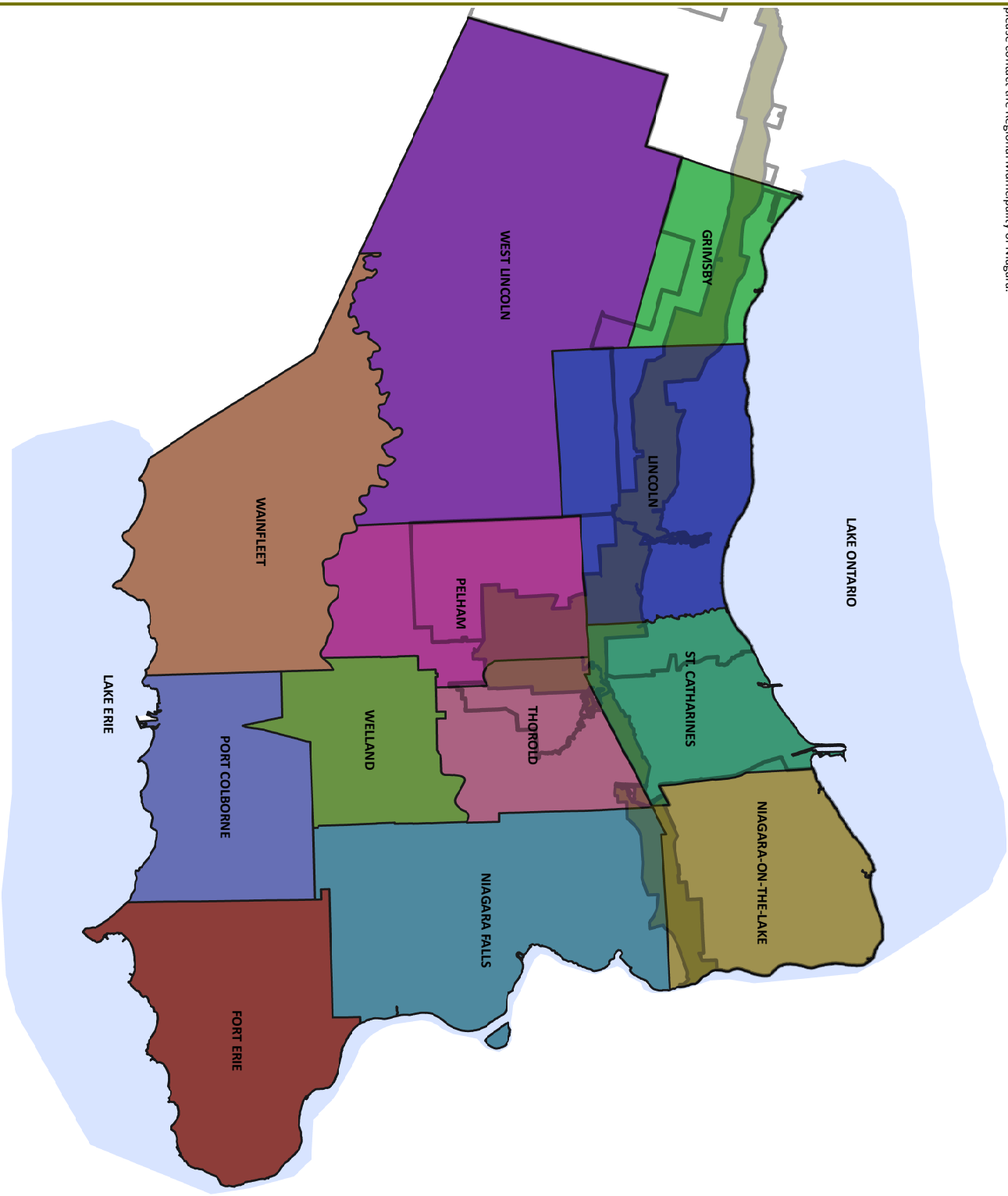




FIGURE 1
REGIONAL MUNICIPALITY OF NIAGARA
POLITICAL BOUNDARIES

August 2010

-  Niagara Escarpment
-  Protected Countryside

